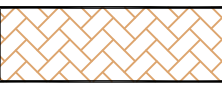



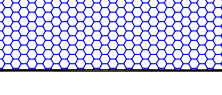




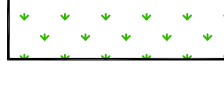

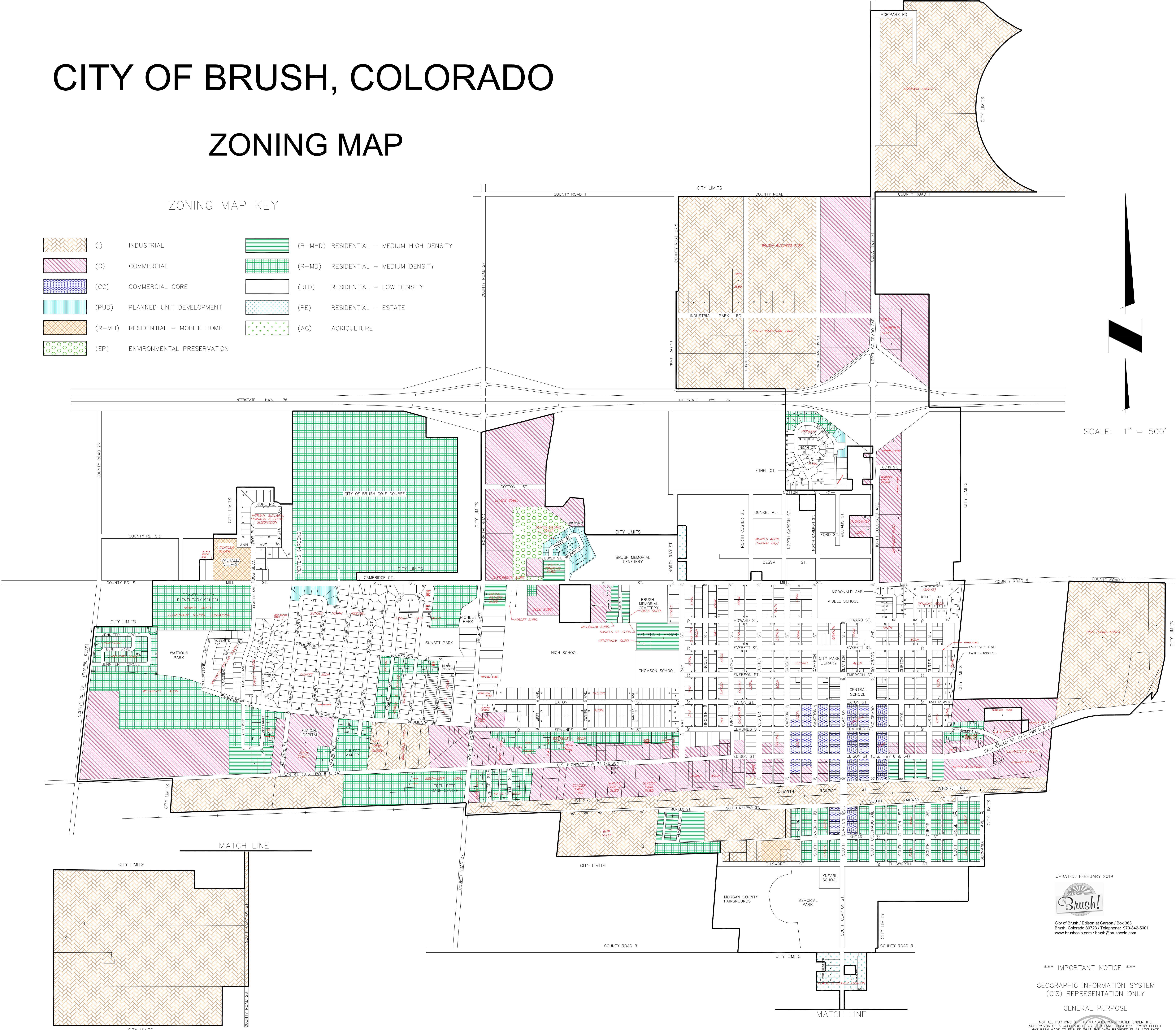


# CITY OF BRUSH, COLORADO

## ZONING MAP

### ZONING MAP KEY

	(I) INDUSTRIAL		(R-MHD) RESIDENTIAL - MEDIUM HIGH DENSITY
	(C) COMMERCIAL		(R-MD) RESIDENTIAL - MEDIUM DENSITY
	(CC) COMMERCIAL CORE		(RLD) RESIDENTIAL - LOW DENSITY
	(PUD) PLANNED UNIT DEVELOPMENT		(RE) RESIDENTIAL - ESTATE
	(R-MH) RESIDENTIAL - MOBILE HOME		(AG) AGRICULTURE
	(EP) ENVIRONMENTAL PRESERVATION		



SCALE: 1" = 500'

UPDATED: FEBRUARY 2019  
  
 City of Brush / Edison at Carson / Box 363  
 Brush, Colorado 80723 / Telephone: 970-642-6001  
[www.brushco.com](http://www.brushco.com) / [brush@brushco.com](mailto:brush@brushco.com)

\*\*\* IMPORTANT NOTICE \*\*\*  
 GEOGRAPHIC INFORMATION SYSTEM  
 (GIS) REPRESENTATION ONLY  
 GENERAL PURPOSE

NOT ALL PORTIONS OF THIS MAP WERE CONSTRUCTED UNDER THE SUPERVISION OF A COLORADO REGISTERED LAND SURVEYOR. EVERY EFFORT HAS BEEN MADE TO BRUSH THIS DATA PROVIDED AS ACCURATE AS POSSIBLE FROM THE SOURCE AVAILABLE AT THE TIME OF PRINTING. WITH THE USE OF THIS INFORMATION COPIED ON THIS MAP, YOU ARE ACCEPTING THE FOLLOWING TERMS AND CONDITIONS:  
 THE MAP IS PROVIDED ON "AS IS" BASIS. THE CITY OF BRUSH MAKES NO WARRANTIES, EXPRESSED OR IMPLIED AS TO ITS ACCURACY. THE CITY RESERVES THE RIGHT TO UPDATE, REVISE OR CHANGE ANY INFORMATION CONTAINED HEREIN WITHOUT ANY OBLIGATION TO NOTIFY ANY PERSON, ORGANIZATION OR ENTITY. SHALL THE CITY OF BRUSH BE HELD LIABLE FOR DAMAGES ARISING FROM THE USE OF ANY OF THE INFORMATION CONTAINED HEREIN.